



**FOR INFORMATION**

- Legend:**
- Proposed Development Boundary
  - Proposed Road Development
  - Vehicle Swept Path
  - Structure


San áireamh tá sonraíocht Shuirbhíreachtú Ordnáis Éireann arna atáirgeadh faoi Cheadúnas OSI Uimh. 2010/18CCMA/Comhairle Contae na Gaillimhe. Sírtaíonn atáirgeadh neamhdaraithe cóipeacht Shuirbhíreachtú Ordnáis Éireann agus Rialtas na hÉireann. © Suirbhíreachtú Ordnáis Éireann, 2010.

© Suirbhíreachtú Ordnáis Éireann. Gach ceart ar chosaint. Uimhir cheadúnais 2010/18CCMA/Comhairle Contae na Gaillimhe.

Includes Ordnance Survey Ireland data reproduced under OSI Licence number 2010/18CCMA/Galway County Council. Unauthorised reproduction infringes Ordnance Survey Ireland and Government of Ireland copyright. © Ordnance Survey Ireland, 2010.

© Ordnance Survey Ireland. All rights reserved. Licence number 2010/18CCMA/Galway County Council.

**Clients**



**Consultant**

Corporate House  
City East Business Park  
Ballybrit, Galway, Ireland.

Tel +353 (0)91 460675  
www.N6GalwayCity.ie  
www.arup.ie

**Job Title**  
N6 Galway City Ring Road

**Scale**  
1:500 @ A1 / 1:1000 @ A3

**Date:**  
February 2018

Issue	Date	By	Chkd	Appd
I1	22/02/2018	GOD	HK	EMC

**Drawing Title**  
Autotrack Alignment  
Galway Racecourse  
ATR01 HG Rigid Vehicle

**Drawing Status**

**For Information**

Job No	Drawing No	Issue
233985-00	GCOB-3000-D-361	I1



**FOR INFORMATION**

- Legend:**
- Proposed Development Boundary
  - Proposed Road Development
  - Vehicle Swept Path
  - Structure


Son díreámh tá sonraíocht Shuirbhíreachtú Ordnáis Éireann arna atáirgeadh fust Cheadúnas OSI Uimh. 2010/18CCMA/Comhairle Contae na Gaillimhe. Sírtaíonn atáirgeadh neamhdaraithe cóipeacht Shuirbhíreachtú Ordnáis Éireann agus Rialtas na hÉireann. © Suirbhíreachtú Ordnáis Éireann, 2010.

© Suirbhíreachtú Ordnáis Éireann. Gach ceart ar chosaint. Uimhir cheadúnais 2010/18CCMA/Comhairle Contae na Gaillimhe.

Includes Ordnance Survey Ireland data reproduced under OSI Licence number 2010/18CCMA/Galway County Council. Unauthorised reproduction infringes Ordnance Survey Ireland and Government of Ireland copyright. © Ordnance Survey Ireland, 2010.

© Ordnance Survey Ireland. All rights reserved. Licence number 2010/18CCMA/Galway County Council.

**Clients**



**Consultant**

Corporate House  
City East Business Park  
Ballybrit, Galway, Ireland.

Tel +353 (0)91 460675  
www.N6GalwayCity.ie  
www.arup.ie

**Job Title**  
N6 Galway City Ring Road

**Scale**  
1:500 @ A1 / 1:1000 @ A3

**Date:**  
February 2018

Issue	Date	By	Chkd	Appd
I1	22/02/2018	GOD	HK	EMC

**Drawing Title**  
Autotrack Alignment  
Galway Racecourse  
ATR02 HG Rigid Vehicle

**Drawing Status**

**For Information**

Job No	Drawing No	Issue
233985-00	GCOB-3000-D-362	I1



**FOR INFORMATION**

- Legend:**
- Proposed Development Boundary
  - Proposed Road Development
  - Vehicle Swept Path
  - Structure


San áireamh tá sonraíocht Shuirbhíreacht Orlánáis Éireann arna atáirgeadh fust Cheadúnas OSI Uimh. 2010/18CCMA/Comhairle Contae na Gaillimhe. Sírtaíonn atáirgeadh neamhdaraithe cóipeacht Shuirbhíreacht Orlánáis Éireann agus Rialtas na hÉireann. © Suirbhíreacht Orlánáis Éireann, 2010.

© Suirbhíreacht Orlánáis Éireann. Gach ceart ar chosaint. Uimhir cheadúnais 2010/18CCMA/Comhairle Contae na Gaillimhe.

Includes Ordnance Survey Ireland data reproduced under OSI Licence number 2010/18CCMA/Galway County Council. Unauthorised reproduction infringes Ordnance Survey Ireland and Government of Ireland copyright. © Ordnance Survey Ireland, 2010.

© Ordnance Survey Ireland. All rights reserved. Licence number 2010/18CCMA/Galway County Council.

**Clients**



**Consultant**

Corporate House  
City East Business Park  
Ballybrit, Galway, Ireland.

Tel +353 (0)91 460675  
www.N6GalwayCity.ie  
www.arup.ie

**Job Title**  
N6 Galway City Ring Road

**Scale**  
1:500 @ A1 / 1:1000 @ A3

**Date:**  
February 2018

Issue	Date	By	Chkd	Appd
I1	22/02/2018	GOD	HK	EMC

**Drawing Title**  
Current Design  
Galway Racecourse  
ATR03

**For Information**

Job No	Drawing No	Issue
233985-00	GCOB-3000-D-363	I1



**FOR INFORMATION**

- Legend:**
- Proposed Development Boundary
  - Proposed Road Development
  - Vehicle Swept Path
  - Structure


San áireamh tá sonraíocht Shuirbhíreachtú Ordnáis Éireann arna atáirgeadh fust Cheadúnas OSI Uimh. 2010/18CCMA/Comhairle Contae na Gaillimhe. Sírtaíonn atáirgeadh neamhdaraithe cóipeacht Shuirbhíreachtú Ordnáis Éireann agus Rialtas na hÉireann. © Suirbhíreachtú Ordnáis Éireann, 2010.

© Suirbhíreachtú Ordnáis Éireann. Gach ceart ar chosaint. Uimhir cheadúnais 2010/18CCMA/Comhairle Contae na Gaillimhe.

Includes Ordnance Survey Ireland data reproduced under OSI Licence number 2010/18CCMA/Galway County Council. Unauthorised reproduction infringes Ordnance Survey Ireland and Government of Ireland copyright. © Ordnance Survey Ireland, 2010.

© Ordnance Survey Ireland. All rights reserved. Licence number 2010/18CCMA/Galway County Council.

**Clients**



**Consultant**

Corporate House  
City East Business Park  
Ballybrit, Galway, Ireland.

Tel +353 (0)91 460675  
www.N6GalwayCity.ie  
www.arup.ie

**Job Title**  
N6 Galway City Ring Road

**Scale**  
1:500 @ A1 / 1:1000 @ A3

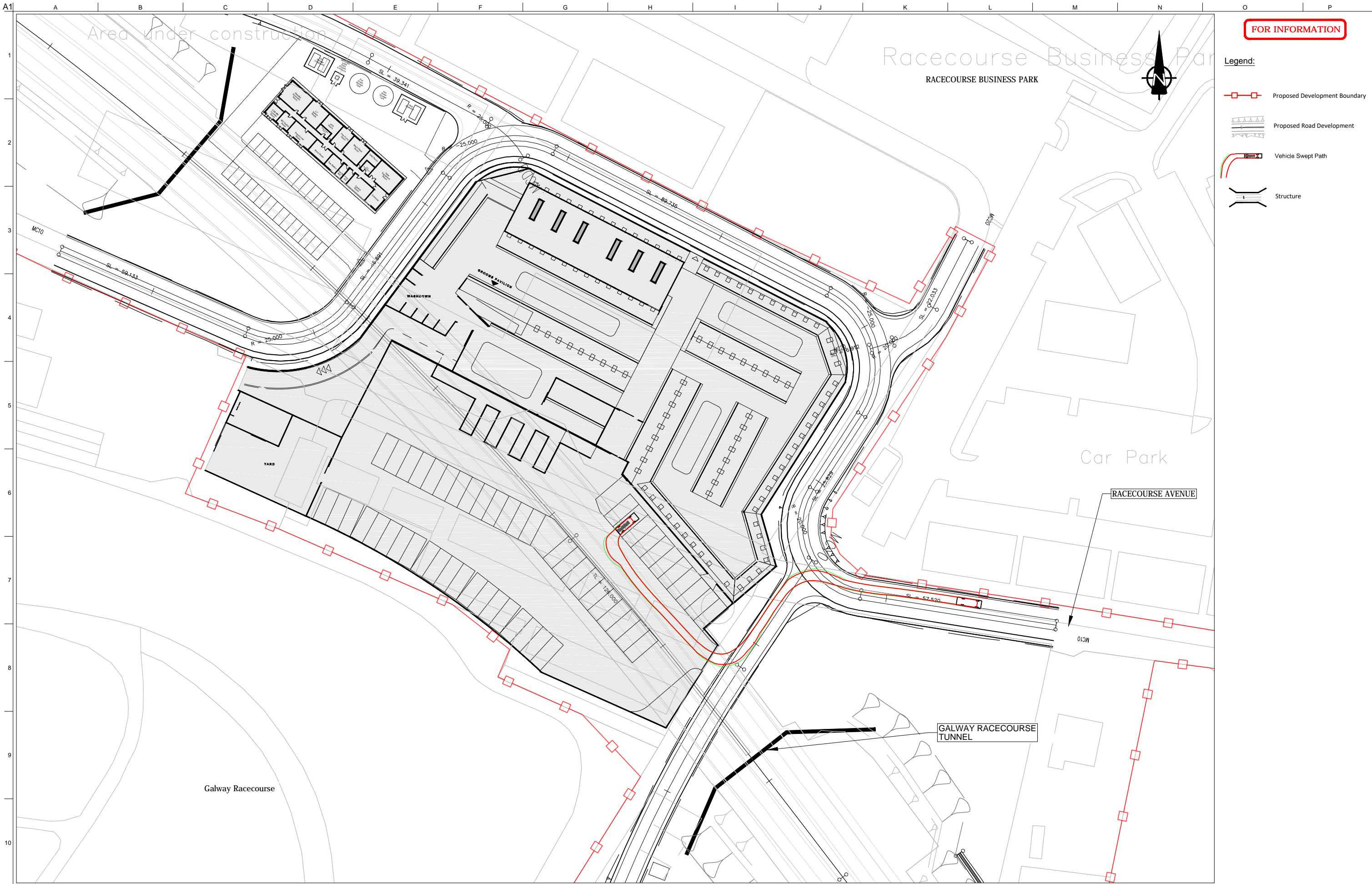
**Date:**  
February 2018

Issue	Date	By	Chkd	Appd
I1	22/02/2018	GOD	HK	EMC

**Drawing Title**  
Autotrack Alignment  
Galway Racecourse  
ATR04 LG Rigid Vehicle

**For Information**

Job No	Drawing No	Issue
233985-00	GCOB-3000-D-364	I1



**FOR INFORMATION**

- Legend:**
- Proposed Development Boundary
  - Proposed Road Development
  - Vehicle Swept Path
  - Structure


San áireamh tá sonraíocht Shuirbhíreachtú Ordnáis Éireann arna atáirgeadh fust Cheadúnas OSI Uimh. 2010/18CCMA/Comhairle Contae na Gaillimhe. Sírtaíonn atáirgeadh neamhdaraithe cóipeacht Shuirbhíreachtú Ordnáis Éireann agus Rialtas na hÉireann. © Suirbhíreachtú Ordnáis Éireann, 2010.

© Suirbhíreachtú Ordnáis Éireann. Gach ceart ar chosaint. Uimhir cheadúnais 2010/18CCMA/Comhairle Contae na Gaillimhe.

Includes Ordnance Survey Ireland data reproduced under OSI Licence number 2010/18CCMA/Galway County Council. Unauthorised reproduction infringes Ordnance Survey Ireland and Government of Ireland copyright. © Ordnance Survey Ireland, 2010.

© Ordnance Survey Ireland. All rights reserved. Licence number 2010/18CCMA/Galway County Council.

**Clients**



**Consultant**

Corporate House  
City East Business Park  
Ballybrit, Galway, Ireland.

Tel +353 (0)91 460675  
www.N6GalwayCity.ie  
www.arup.ie

**Job Title**  
N6 Galway City Ring Road

**Scale**  
1:500 @ A1 / 1:1000 @ A3

**Date:**  
February 2018

Issue	Date	By	Chkd	Appd
I1	22/02/2018	GOD	HK	EMC

**Drawing Title**  
Autotrack Alignment  
Galway Racecourse  
ATR05 LG Rigid Vehicle

**For Information**

Job No	Drawing No	Issue
233985-00	GCOB-3000-D-365	I1



**FOR INFORMATION**

- Legend:**
- Proposed Development Boundary
  - Proposed Road Development
  - Vehicle Swept Path
  - Structure


San díreabh tá sonraíocht Shuirbhíreachta Ordánais Éireann arna atáirgeadh fust Cheadúnas OSI Uimh. 2010/18CCMA/Comhairle Contae na Gaillimhe. Sírtaíonn atáirgeadh neamhdaraithe cóipeacht Shuirbhíreachta Ordánais Éireann agus Rialtas na hÉireann. © Suirbhíreachta Ordánais Éireann, 2010.

© Suirbhíreachta Ordánais Éireann. Gach ceart ar chosaint. Uimhir cheadúnais 2010/18CCMA/Comhairle Contae na Gaillimhe.

Includes Ordnance Survey Ireland data reproduced under OSI Licence number 2010/18CCMA/Galway County Council. Unauthorised reproduction infringes Ordnance Survey Ireland and Government of Ireland copyright. © Ordnance Survey Ireland, 2010.

© Ordnance Survey Ireland. All rights reserved. Licence number 2010/18CCMA/Galway County Council.

**Clients**



**Consultant**

Corporate House  
City East Business Park  
Ballybrit, Galway, Ireland.

Tel +353 (0)91 460675  
www.N6GalwayCity.ie  
www.arup.ie

**Job Title**  
N6 Galway City Ring Road

**Scale**  
1:500 @ A1 / 1:1000 @ A3

**Date:**  
February 2018

Issue	Date	By	Chkd	Appd
I1	22/02/2018	GOD	HK	EMC

**Drawing Title**  
Autotrack Alignment  
Galway Racecourse  
ATR06 Articulated Vehicle

**For Information**

Job No	Drawing No	Issue
233985-00	GCOB-3000-D-366	I1



**FOR INFORMATION**

- Legend:**
- Proposed Development Boundary
  - Proposed Road Development
  - Vehicle Swept Path
  - Structure


San áireamh tá sonraíocht Shuirbhíreachtú Ordnáis Éireann arna atáirgeadh fust Cheadúnas OSI Uimh. 2010/18CCMA/Comhairle Contae na Gaillimhe. Sírtaíonn atáirgeadh neamhdaraithe cóipeacht Shuirbhíreachtú Ordnáis Éireann agus Rialtas na hÉireann. © Suirbhíreachtú Ordnáis Éireann, 2010.

© Suirbhíreachtú Ordnáis Éireann. Gach ceart ar chosaint. Uimhir cheadúnais 2010/18CCMA/Comhairle Contae na Gaillimhe.

Includes Ordnance Survey Ireland data reproduced under OSI Licence number 2010/18CCMA/Galway County Council. Unauthorised reproduction infringes Ordnance Survey Ireland and Government of Ireland copyright. © Ordnance Survey Ireland, 2010.

© Ordnance Survey Ireland. All rights reserved. Licence number 2010/18CCMA/Galway County Council.

**Clients**



**Consultant**

Corporate House  
City East Business Park  
Ballybrit, Galway, Ireland.

Tel +353 (0)91 460675  
www.N6GalwayCity.ie  
www.arup.ie

**Job Title**  
N6 Galway City Ring Road

**Scale**  
1:500 @ A1 / 1:1000 @ A3

**Date:**  
February 2018

Issue	Date	By	Chkd	Appd
I1	22/02/2018	GOD	HK	EMC

**Drawing Title**  
Autotrack Alignment  
Galway Racecourse  
ATR07 Articulated Vehicle

**For Information**

Job No	Drawing No	Issue
233985-00	GCOB-3000-D-367	I1